

# **Santa Fe**



## **First & Second Subdivisions Southern Division Bulletin 2**

### **Trackage Diagrams**

**November 1, 1986**

**Prepared by David W. Moore  
Information from ATSF Car Location Identity Codes (CLIC)**

**CLIC Instructions** – This booklet contains instructions and maps for Car Location Identity Code (CLIC).

Maps are not drawn to scale and are to be used only as a guide to locating customer and yard tracks and the numbers assigned to them. The geographical area covered in this booklet is divided into zones. Each zone has designated tracks and/or industries within its boundary.

A CLIC number will consist of six digits. The first two digits designate the zone, the second two digits indicate the track number within the zone, the last two digits represent the actual spot along the track.

All switch targets or stands have been painted with a combination of the zone and track number. Spot numbers have been painted on doors, docks, buildings, gates, etc., wherever possible.

Index of maps. Click on the link to go to that map.

[Zone 23 Page 2](#) – Blum and Brazlime (1<sup>st</sup> Sub)

[Zone 20 Page 4](#) – Kopperl

[Zone 20 Page 6](#) – Morgan

[Zone 20 Page 8](#) – Meridian

[Zone 20 Page 10](#) – Clifton

[Zone 20 Page 12](#) – Clifstone

[Zone 20 Page 14](#) – Valley Mills

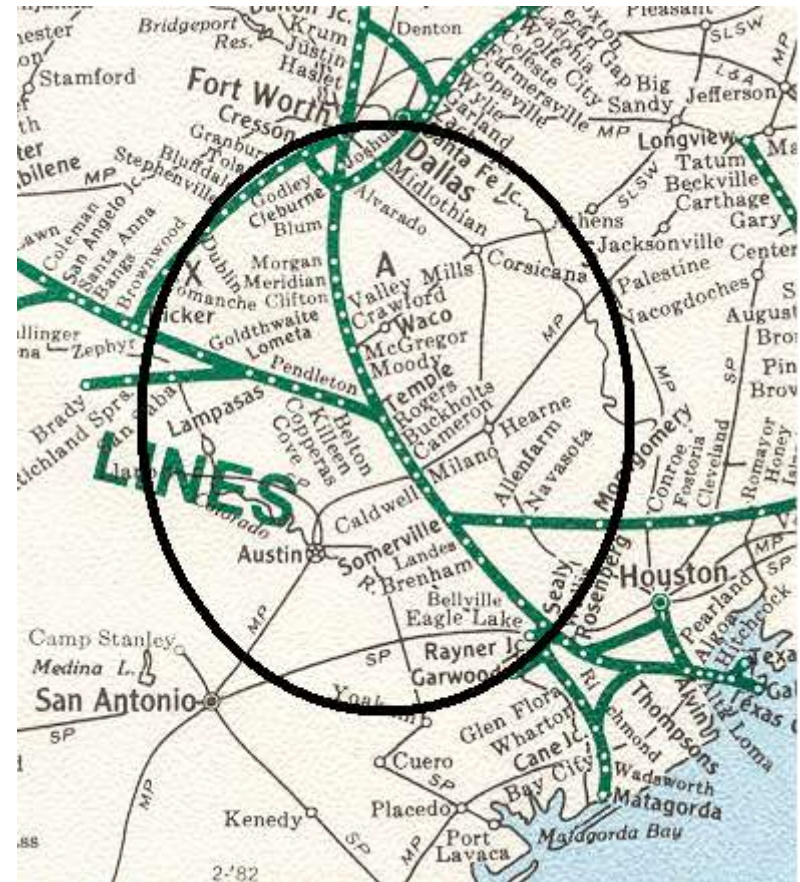
[Zone 20 Page 16](#) – Manhattan

[Zone 20 Page 18](#) – Crawford

[Zone 20 Page 20](#) – McGregor

[Zone 20 Page 22](#) – McGregor SSW Tracks

[Zone 9 Page 24](#) – Moody



[Zone 9 Page 26](#) – Pendleton  
[Zone 8 Page 28](#) – Heidenheimer (2<sup>nd</sup> Sub)  
[Zone 8 Page 30](#) – Rogers  
[Zone 8 Page 32](#) – Buckholts  
[Zone 8 Page 34](#) – Cameron  
[Zone 8 Page 36](#) – Cameron ex-SP Tracks  
[Zone 40 Page 38](#) – Milano  
[Zone 40 Page 40](#) – Chriesman  
[Zone 40 Page 42](#) – Caldwell  
[Zone 40 Page 44](#) – Davidson  
[Zone 40 Page 46](#) – Landes  
[Zone 40 Page 48](#) – Brenham  
[Zone 40 Page 50](#) – Brenham ex-SP Tracks  
[Zone 40 Page 52](#) – Phillipsburg  
[Zone 40 Page 54](#) – Dant

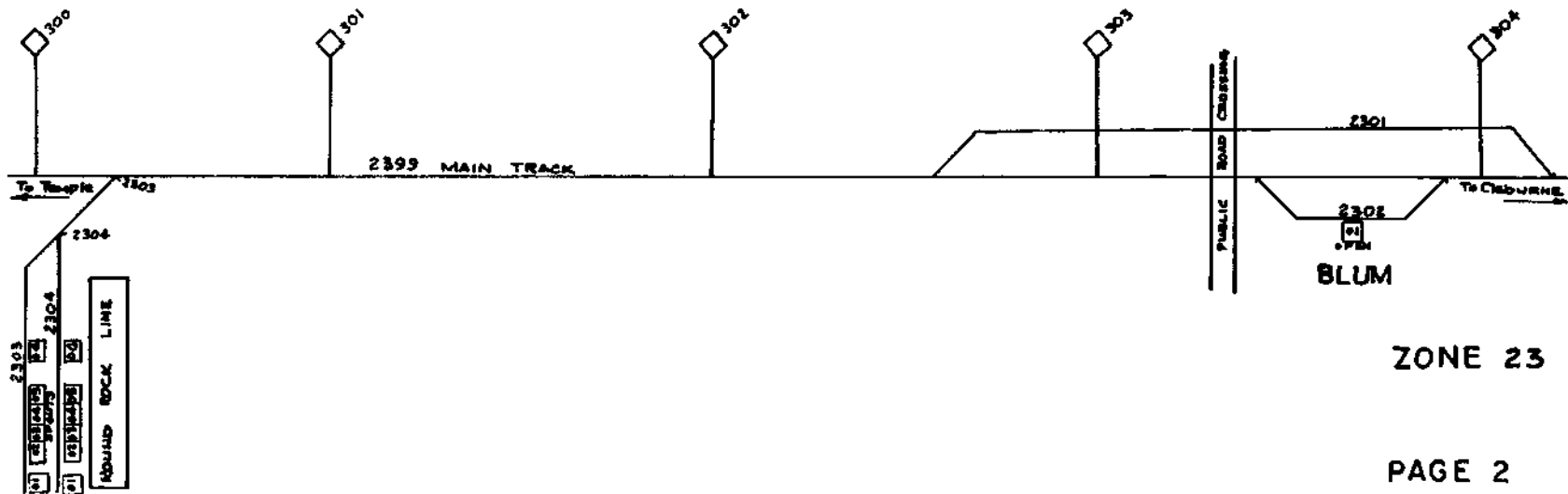
ZONE 23 <BLUM 43495> FIRST SUBDIVISION

239900 FIRST SUBDIVISION MAIN TRACK  
 230100 BLUM SIDING  
 230200 BLUM HOUSE TRACK  
 01 BLUM TEAM TRACK PATRONS OPEN

ZONE 23 <BRAZLIME 43490> FIRST SUBDIVISION

230300 BRAZLIME ROUND ROCK LIME NORTH TRACK  
 01 BRAZLIME ROUND ROCK LIME SPOUT  
 230400 BRAZLIME ROUND ROCK LIME SOUTH TRACK  
 01 BRAZLIME ROUND ROCK LIME SPOUT

PAGE ONE



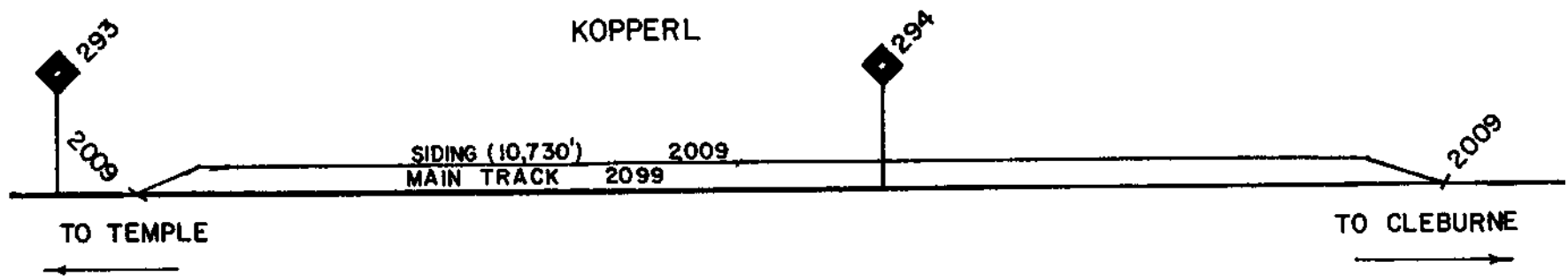
ZONE 23

PAGE 2

ZONE 20 <KOPPERL 43485> FIRST SUBDIVISION

209900 KOPPERL MAIN TRACK  
200900 KOPPERL SIDING (10730 FT)

PAGE 3

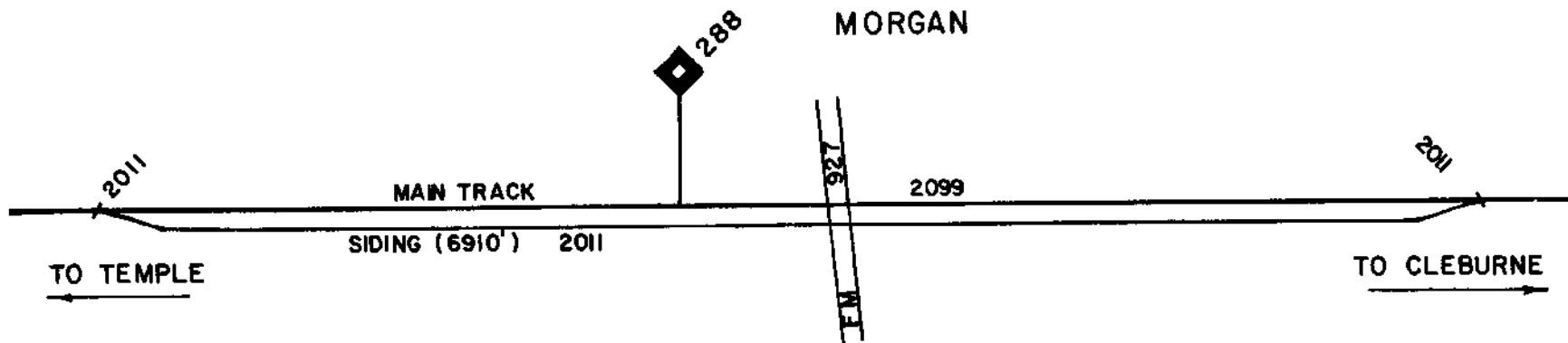


KOPPERL  
ZONE 20  
PAGE 4

ZONE 20 <MORGAN 43480> FIRST SUBDIVISION

209900 MORGAN MAIN TRACK  
201100 MORGAN SIDING (6910 FT)

PAGE 5




MORGAN  
ZONE 20  
PAGE 6

ZONE 20 <MERIDIAN 43475> FIRST SUBDIVISION

209900 MERIDIAN MAIN TRACK  
201300 MERIDIAN SIDING (10700 FT)  
201400 MERIDIAN HOUSE TRACK

PAGE 7

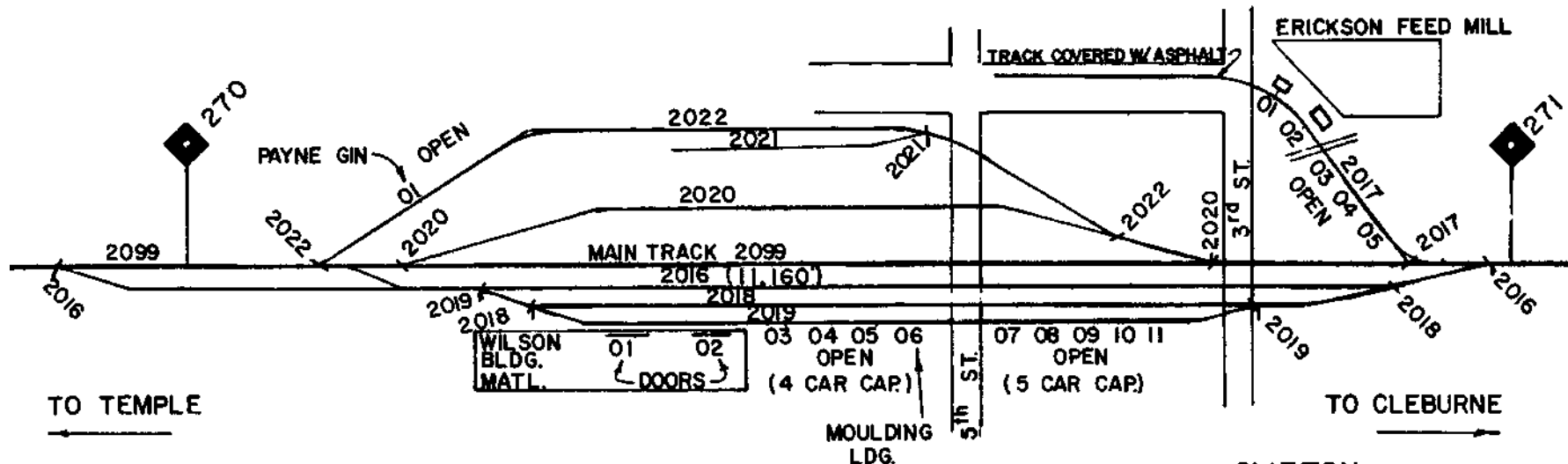


MERIDIAN  
ZONE 20  
PAGE 8

ZONE 20 <CLIFTON 43470> FIRST SUBDIVISION

- 209900 CLIFTON MAIN TRACK
- 201600 CLIFTON SIDING (11160 FT)
- 201700 CLIFTON NORTH ELEV TRACK
  - 01 ERICKSON FEED MILL OH.SPOUT (GRAIN LDG)
  - 02 ERICKSON FEED MILL OH SPOUT (GRAIN LDG)
  - 03 NORTH ELEVATOR TRACK (3 OPEN AREAS)
- 201800 CLIFTON STORAGE TRACK 2
- 201900 CLIFTON STORAGE TRACK 3
  - 01 WILSON BUILDING MTL (SDUST) DOOR
  - 02 WILSON BUILDING MTL (SDUST) DOOR
  - 03 WILSON BUILDING MTL OPEN (3 OPEN AREAS)
  - 06 WILSON BUILDING MTL OPEN (MOULDING LDG IN OPEN AREA)
  - 07 WILSON BUILDING MTL OPEN (5 OPEN AREAS FOR LBR UNLDG)
- 202000 CLIFTON HOUSE TRACK
- 202100 CLIFTON TEAM TRACK
- 202200 CLIFTON MILL TRACK
  - 01 PAYNE GIN (FERT UNLD) OPEN

PAGE 9



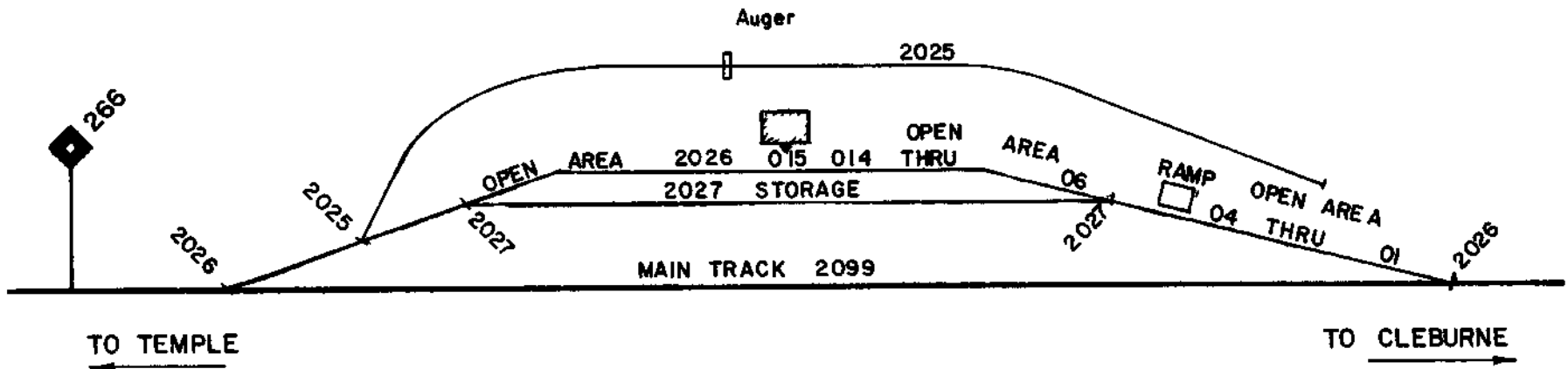
CLIFTON  
 ZONE 20  
 PAGE 10



ZONE 20 <CLIFSTONE 43465> FIRST SUBDIVISION

209900	CLIFSTONE MAIN TRACK	
202500	CLIFSTONE COAL TRACK	
01	CLIFSTONE COAL UNLOADING	AUGER
202600	CLIFSTONE INDUSTRY TRACK	
01	CLIFSTONE TEAM PATRONS	OPEN
02	CLIFSTONE TEAM PATRONS	OPEN
03	CLIFSTONE TEAM PATRONS	OPEN
04	CLIFSTONE TEAM PATRONS	OPEN
05	CLIFSTONE RAMP	RAMP
06	CLIFSTONE TEAM PATRONS	OPEN
202700	CLIFSTONE STORAGE TRACK	

PAGE 11

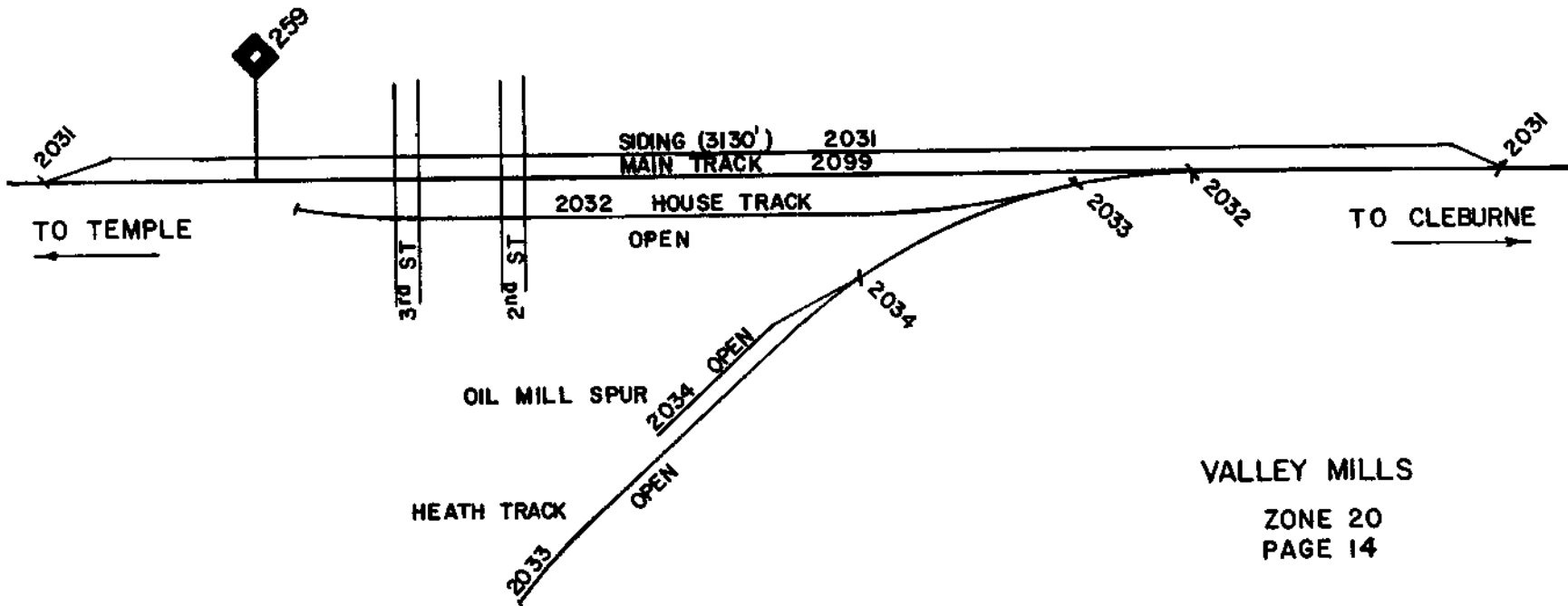


CLIFSTONE  
 ZONE 20  
 PAGE 12

ZONE 20 <VALLEY MILLS 43460> FIRST SUBDIVISION

- 209900 VALLEY MILLS MAIN TRACK
- 203100 VALLEY MILLS SIDING (3130 FT)
- 203200 VALLEY MILLS HOUSE TRACK
- 203300 VALLEY MILLS HEATH TRACK
- 203400 VALLEY MILLS OIL MILL SPUR

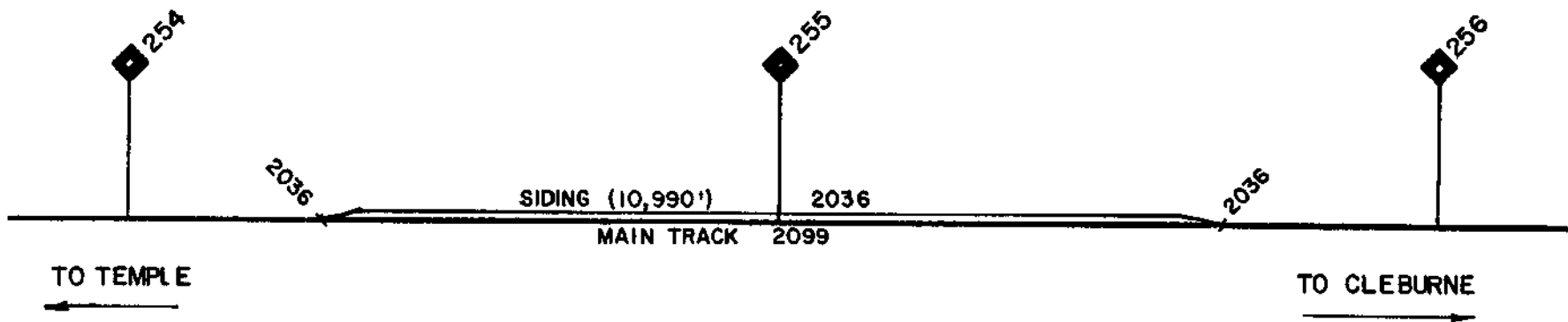
PAGE 13



ZONE 20 <MANHATTAN 43455> FIRST SUBDIVISION

209900 MANHATTAN MAIN TRACK  
203600 MANHATTAN SIDING (10990 FT)

PAGE 15

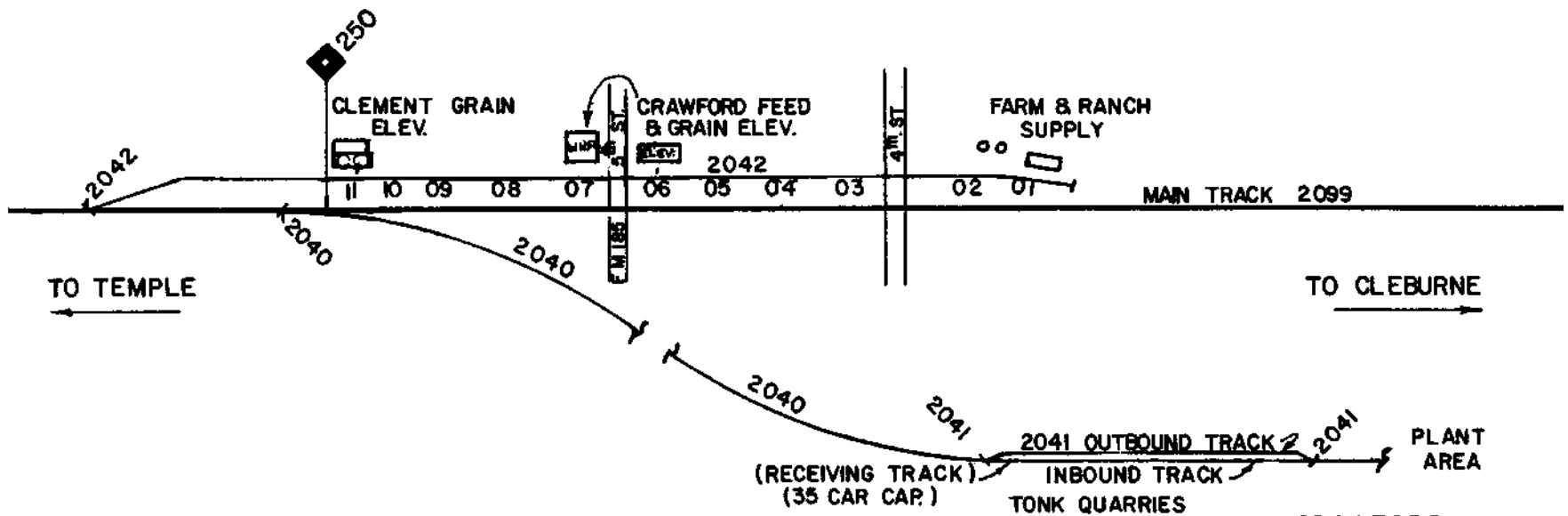


MANHATTAN  
ZONE 20  
PAGE 16

ZONE 20 <CRAWFORD 43450> FIRST SUBDIVISION

- 209900 CRAWFORD MAIN TRACK
- 204000 TONK QUARRIES RECEIVING TRACK
- 204100 TONK QUARRIES OUTBOUND TRACK
- 204200 CRAWFORD INDUSTRY TRACK
  - 01 CRAWFORD FARM-RANCH SUPPLY DOCK
  - 02 CRAWFORD FARM-RANCH SUPPLY OH SPOUT
  - 03 CRAWFORD FEED-GRAIN ELEV. OPEN
  - 04 CRAWFORD FEED-GRAIN ELEV. OPEN
  - 05 CRAWFORD FEED-GRAIN ELEV. OPEN
  - 06 CRAWFORD FEED-GRAIN ELEV. OH SPOUT
  - 07 CRAWFORD FEED-GRAIN ELEV. (WHSE) DOCK
  - 08 CRAWFORD CLEMENT GRAIN ELEV. OPEN
  - 09 CRAWFORD CLEMENT GRAIN ELEV. OPEN
  - 10 CRAWFORD CLEMENT GRAIN ELEV. OH SPOUT

PAGE 17

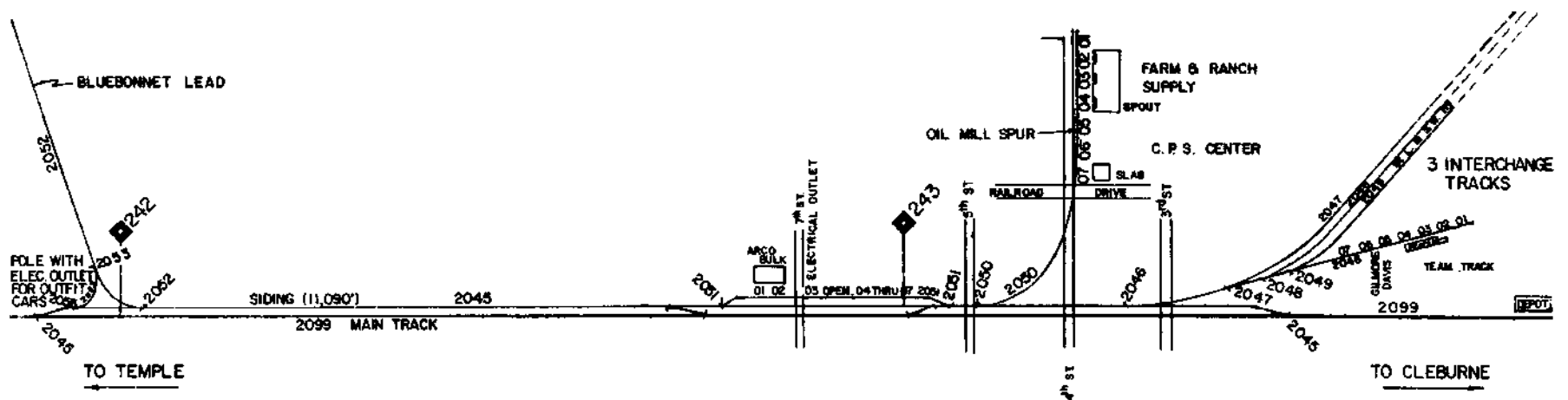


CRAWFORD  
 ZONE 20  
 PAGE 18

ZONE 20 <MCGREGOR 43422> FIRST SUBDIVISION

209900	MCGREGOR MAIN TRACK			205000	MCGREGOR OIL MILL SPUR (CONTINUED)		
204500	MCGREGOR SIDING (11090 FT)			05	MCGREGOR CPS CENTER	OPEN	
204600	MCGREGOR TEAM TRACK			06	MCGREGOR CPS CENTER	OPEN	
01	MCGREGOR TEAM PATRONS	OPEN		07	MCGREGOR CPS CENTER	SLAB	
02	MCGREGOR PLATFORM	DOCK		205100	MCGREGOR OUTFIT CAR TRACK		
03	MCGREGOR PLATFORM	DOCK		01	MCGREGOR ARCO BULK WHSE	DOOR	
04	MCGREGOR PLATFORM	DOCK		02	MCGREGOR ARCO BULK WHSE	DOOR	
06	GILMORE-DAVIS FURN	OPEN		03	MCGREGOR OUTFIT CAR	ELEC PLUG	
204700	SSW RR RECEIVING TRACK NO.1			04	MCGREGOR OUTFIT CAR		
204800	SSW RR INTERCHANGE TRACK NO.2			05	MCGREGOR OUTFIT CAR		
204900	SSW RR DELIVERY TRACK NO.3			06	MCGREGOR OUTFIT CAR		
205000	MCGREGOR OIL MILL SPUR			07	MCGREGOR OUTFIT CAR		
01	FARM-RANCH SUPPLY	OPEN		205200	EAST LEG WYE-BLUBONNET LEAD		
02	FARM-RANCH SUPPLY	DOOR		205300	MCGREGOR WEST LEG WYE		
03	FARM-RANCH SUPPLY	DOOR					
04	FARM-RANCH SUPPLY	OH SPOUT					

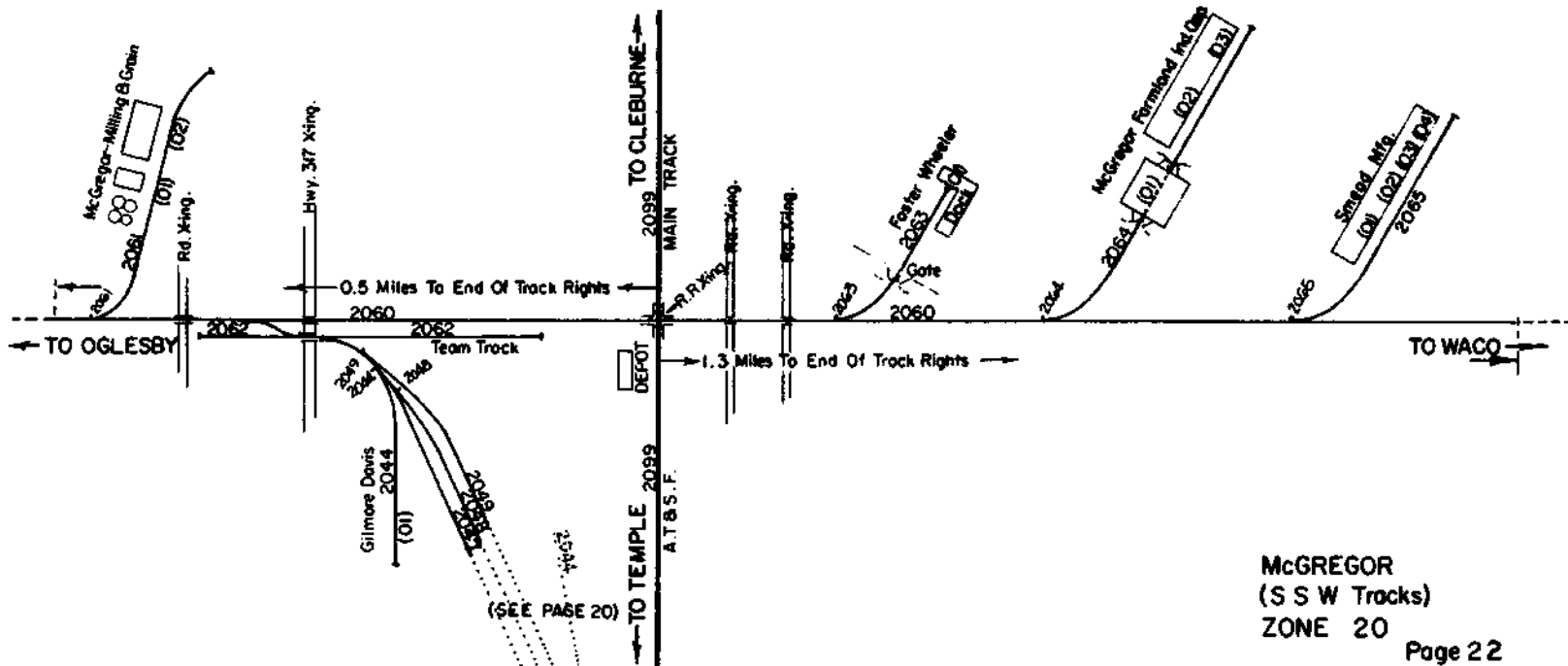
PAGE 19



ZONE 20 <MCGREGOR, TX 43422> FIRST SUBDIVISION - FORMER SSW TRACKS)

209900	MCGREGOR	MAIN TRACK (CLEBURNE TO TEMPLE)	
204400	MCGREGOR	GILMORE & DAVIS TRACK	
01		GILMORE & DAVIS	OPEN AREA
204700	MCGREGOR	SSW RECEIVING TRACK NO. 1	
204800	MCGREGOR	SSW INTERCHANGE TRACK NO. 2	
204900	MCGREGOR	SSW DELIVERY TRACK NO. 3	
206000	MCGREGOR	SSW INDUSTRY LEAD TRACK (FORMER SSW MAIN TRACK)	
206100	MCGREGOR	MCGREGOR MILLING & GRAIN CO	
01		MCGREGOR MILLING & GRAIN CO	SPOUT (OVERHEAD LDG)
02		MCGREGOR MILLING & GRAIN CO	U.T.PIT (FERTZ WHSE)
206200	MCGREGOR	COTTON BELT TEAM TRACK	
206300	MCGREGOR	FOSTER WHEELER CO TRACK	
01		FOSTER WHEELER CO	DOCK
206400	MCGREGOR	MCGREGOR FARMLAND INDUSTRIES TRACK	
01		MCGREGOR FARMLAND INDUSTRIES COOP	SPOUT (NOTE: SPOT 1 INSIDE
02		MCGREGOR FARMLAND INDUSTRIES COOP	DOOR (BLDG. YOU MUST HAVE
03		MCGREGOR FARMLAND INDUSTRIES COOP	DOOR (DOORS OPEN TO USE)
206500	MCGREGOR	SMEAD MANUFACTURING CO TRACK	
01 THRU 04		SMEAD MANUFACTURING CO	DOORS (4 CARS DOOR SPOT)

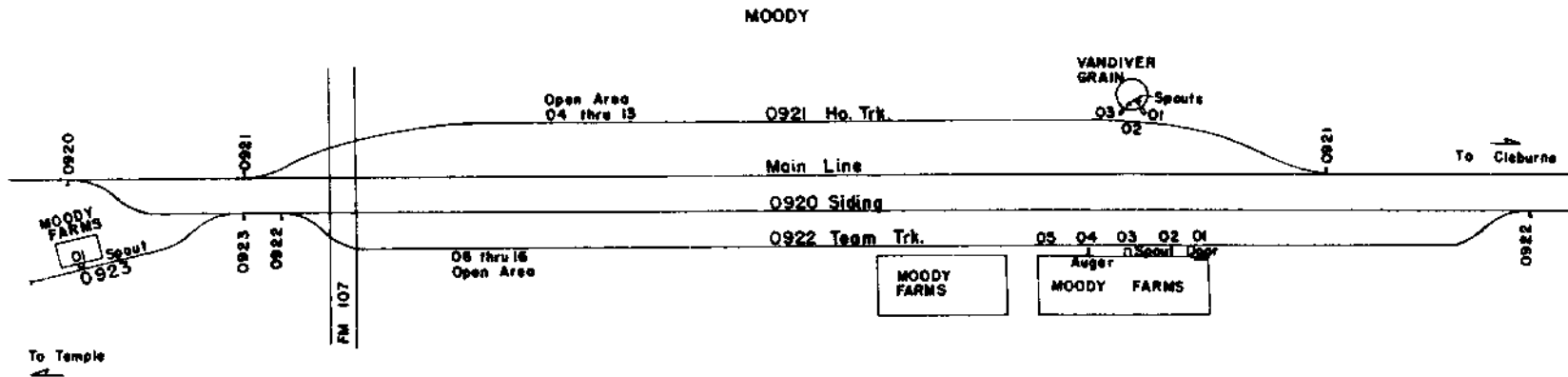
PAGE 21



ZONE 9 <MOODY 43415> FIRST SUBDIVISION

- 092000 MOODY SIDING
- 092100 MOODY HOUSE TRACK
  - 01 VANDIVER GRAIN (SPOUT)
  - 02 OPEN AREA
  - 03 VANDIVER GRAIN (SPOUT)
- 092200 MOODY TEAM TRACK
  - 01 MOODY FARM PRODUCT (DOOR)
  - 02 OPEN
  - 03 MOODY FARM PRODUCT (SPOUT)
  - 04 MOODY FARM PRODUCT (AUGER)
  - 05 MOODY FARM PRODUCT (DOOR)
- 092300 MOODY FARMS SPUR
  - 01 MOODY FARM PRODUCT (SPOUT)


PAGE 23



ZONE 9 <PENDLETON 43410> SECOND SUBDIVISION

091000	PENDLETON SIDING	
091100	PENDLETON HOUSE TRACK	
01	BOWLES GRAIN CO	SPOUT
02	OPEN AREA	
03	OPEN AREA	
04	OPEN AREA	
05	BEECHAM FERTILIZER CO	OPEN AREA
06	BEECHAM FERTILIZER CO	OPEN AREA
07	BEECHAM FERTILIZER CO	OPEN AREA

PAGE 25



ZONE 9

Sheet 1 of 2

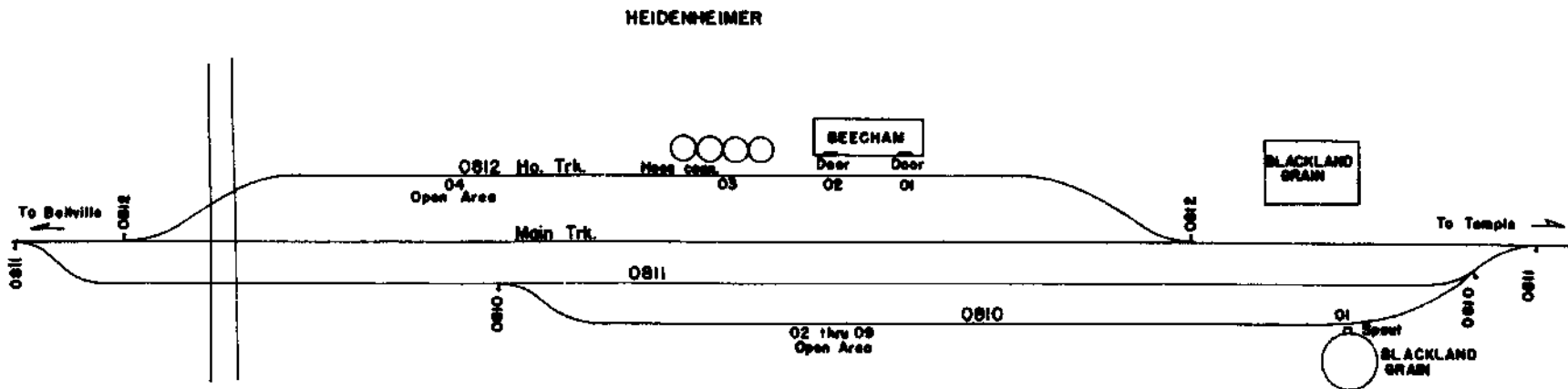
PAGE 26



ZONE 8 <HEIDENHEIMER 43575> SECOND SUBDIVISION

- 081000 OLD ELEVATOR TRACK
- 01 SPOUT BLACKLAND GRAIN (SPOUT)
- 02 OPEN AREA
- THRU
- 09 OPEN AREA
- 081100 HEIDENHEIMER SIDING
- 081200 OLD HOUSE TRACK
- 01 BEECHAM (DOOR)
- 02 BEECHAM (DOOR)
- 03 BEECHAN HOSE CONNECTIONS (TANKS)
- 04 OPEN AREA

PAGE 27



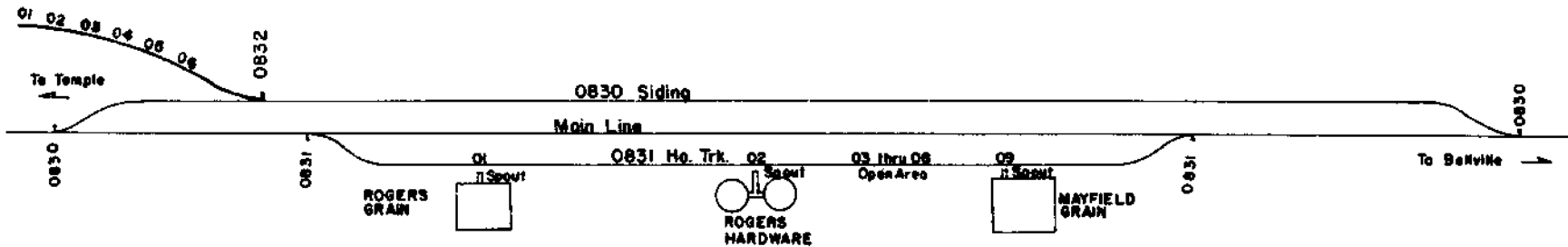
ZONE 8  
 Sheet 1 of 3  
 PAGE 28

ZONE 8 <ROGERS 43580> SECOND SUBDIVISION

- 083000 ROGERS SIDING
- 083100 ROGERS HOUSE TRACK
  - 01 ROGERS GRAIN (SPOUT)
  - 02 ROGERS HARDWARE TANKS (SPOUT)
  - 03 OPEN AREA
- THRU
- 08 OPEN AREA
- 09 MAYFIELD GRAIN (SPOUT)
- 083200 MINERAL WOOL INSULATION MFG SPUR
  - 01 MINERAL WOOL INSULATION MFG CO (OPEN)
- THRU MFG. CO.
- 05 MINERAL WOOL INSULATION MFG CO (OPEN)
- 06 MINERAL WOOL INSULATION MFG CO UNLD PIT

PAGE 29

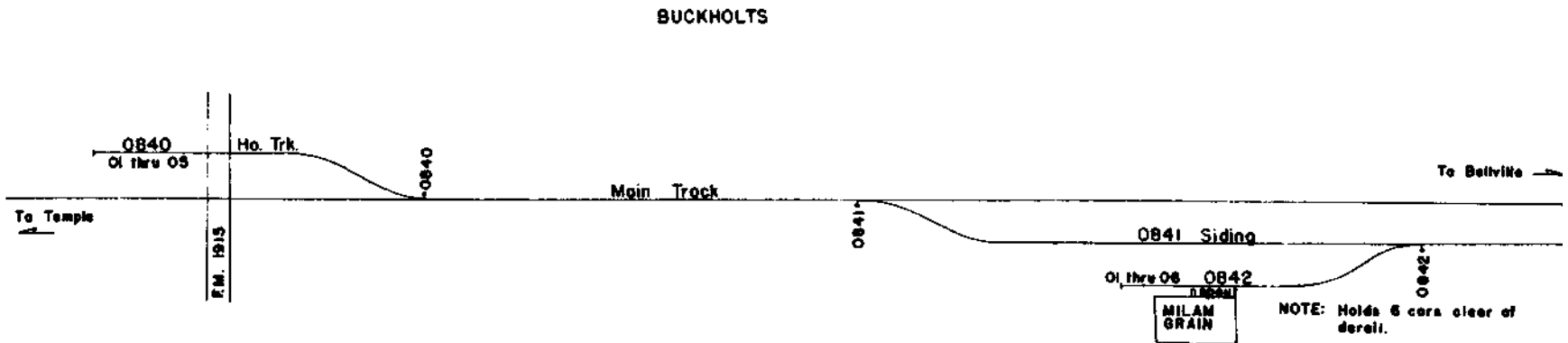
ROGERS



ZONE 8 <BUCKHOLTS 43584> SECOND SUBDIVISION

- 084000 BUCKHOLTS HOUSE TRACK
- 084100 BUCKHOLTS SIDING
- 084200 MILAM GRAIN SPUR
- 01 MILAM GRAIN (SPOUT)
- 02 MILAM GRAIN (OPEN)
- THRU (5 SPOTS)
- 06 MILAM GRAIN (OPEN)

PAGE 31

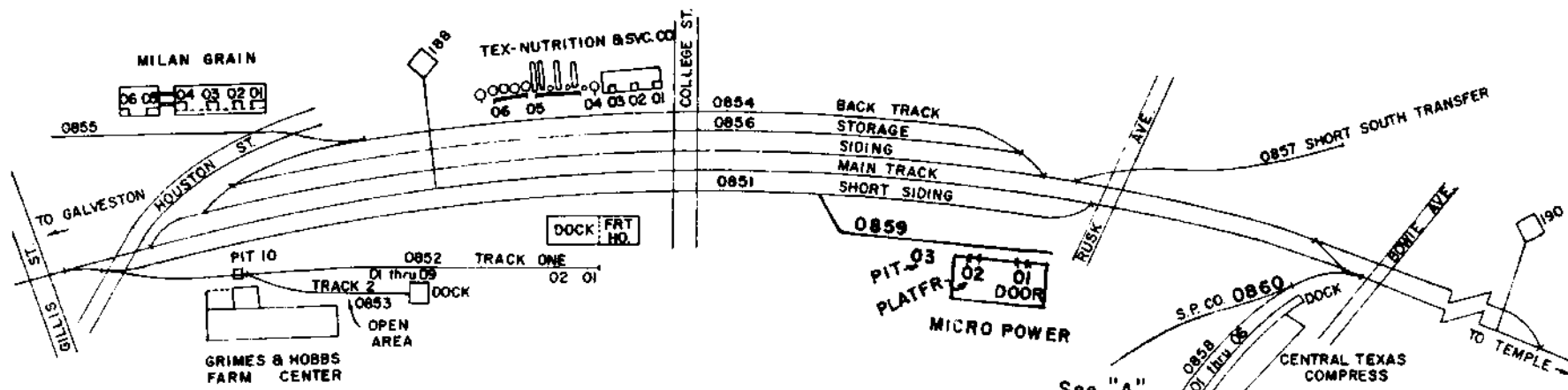


ZONE 8 <CAMERON 43588> SECOND SUBDIVISION

085100 CAMERON SHORT SIDING  
 085200 CAMERON TRACK NO. 1  
 085300 CAMERON TRACK NO. 2  
 085400 CAMERON BACK TRACK  
     01 TEX NUTRITION/SVC CO  
 THRU06 TEX NUTRITION/SVC CO  
 085500 MILAM GRAIN CO. TRACK  
     01 MILAM GRAIN CO. (SPOUT)  
 THRU06 MILAM GRAIN CO. (OPEN)  
 085600 CAMERON STORAGE TRACK  
 085700 CAMERON SOUTH TRANSFER TRACK  
 085800 CENTRAL TEXAS COMPRESS TRACK  
     01 CENTRAL TEXAS COMPRESS (DOCK)  
 THRU06 CENTRAL TEXAS COMPRESS (DOCK)  
 085900 MICRO POWER SPUR  
     01 MICRO POWER DOOR  
     02 MICRO POWER WOOD PLATFORM  
     03 MICRO POWER AUGER PIT

PAGE 33

CAMERON, TEXAS



See "A"  
Page 36

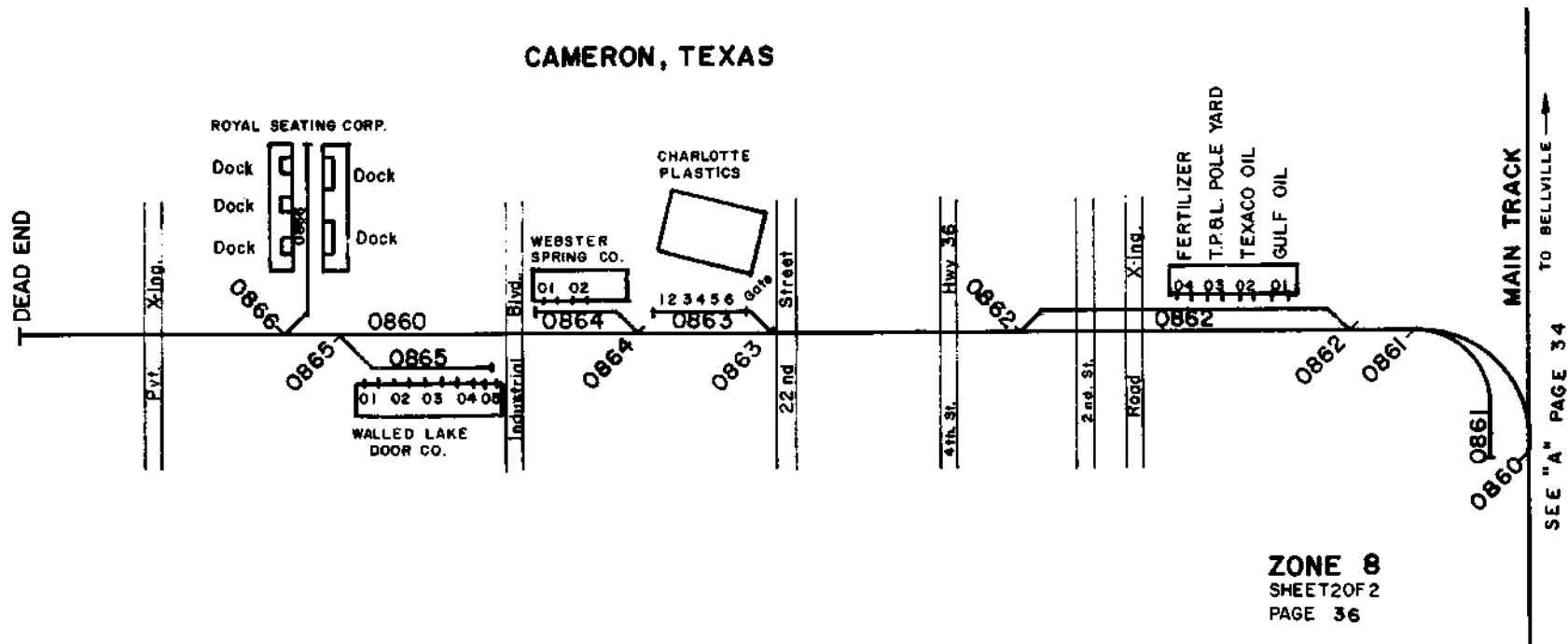
ZONE - 8

PAGE 34

ZONE 8 <CAMERON 43588> SECOND SUBDIVISION  
(FORMER SOUTHERN PACIFIC TRACKS)

086000	OLD SP MAIN TRACK		086500	WALLED LAKE DOOR SPUR	
086100	COMPRESS TRACK		01	WALLED LAKE DOOR CO	DOOR
086200	CAMERON INDUSTRY TRACK		02	WALLED LAKE DOOR CO	DOOR
01	GULF OIL CO	DOCK	03	WALLED LAKE DOOR CO	DOOR
02	TEXACO	DOCK	04	WALLED LAKE DOOR CO	DOOR
03	TPL POLE YARD	OPEN	05	WALLED LAKE DOOR CO	DOOR
04	FERTILIZER UNLOADING	RISER	086600	ROYAL SEATING CO SPUR	
086300	CHARLOTTE PLASTIC SPUR		01	ROYAL SEATING CORPN	DOCK
01	CHARLOTTE PLASTICS	OPEN	02	ROYAL SEATING CORPN	DOCK
THRU	(SIX CAR SPOTS THIS FIRM)		03	ROYAL SEATING CORPN	DOCK
06	CHARLOTTE PLASTICS	OPEN	04	ROYAL SEATING CORPN	DOCK
086400	WEBSTER SPRING CO SPUR				
01	WEBSTER SPRING CO	DOOR			
02	WEBSTER SPRING CO	DOOR			
03	WEBSTER SPRING CO	OPEN			

PAGE 35

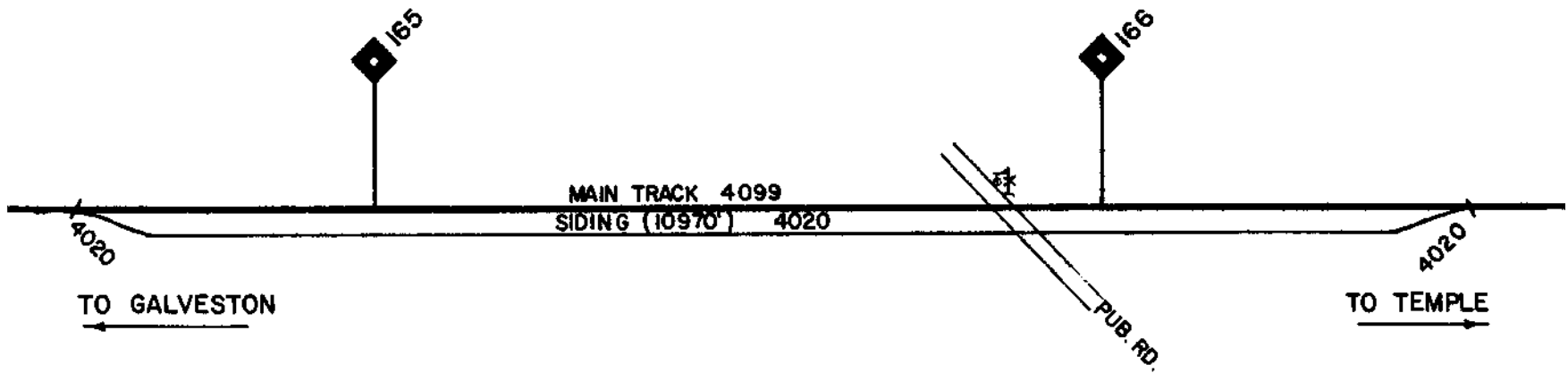




ZONE 40 <CHRIESMAN 43596> SECOND SUBDIVISION

409900 CHRIESMAN MAIN TRACK  
402000 CHRIESMAN SIDING (10970 FT)

PAGE 39

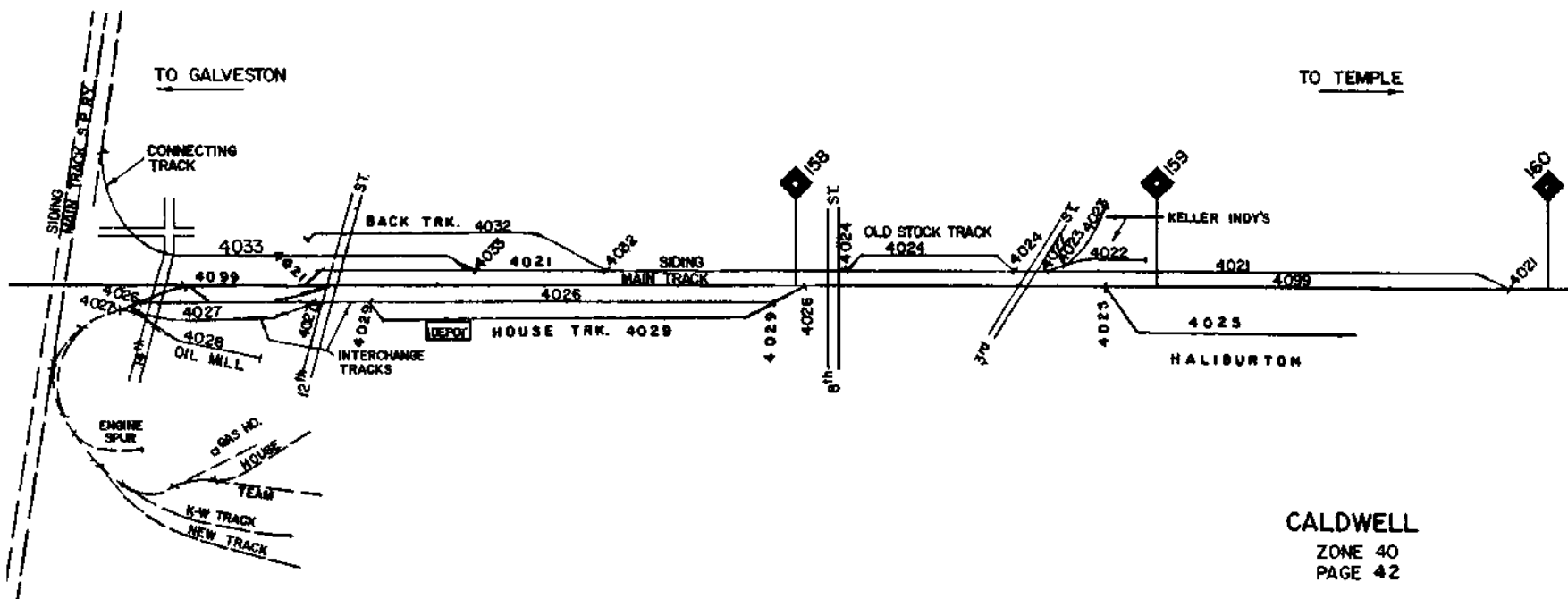


CHRIESMAN  
ZONE 40  
PAGE 40

ZONE 40 <CALDWELL 43600> SECOND SUBDIVISION

- 409900 CALDWELL MAIN TRACK
- 402100 CALDWELL SIDING
- 402200 CALDWELL KELLER INDUSTRY TRACK 1
- 402300 CALDWELL KELLER INDUSTRY TRACK 2
- 402400 CALDWELL STOCK TRACK
- 402500 CALDWELL HALIBURTON CO
- 402600 CALDWELL SP INTERCHANGE TRACK
- 402700 CALDWELL SP INTERCHANGE TRACK
- 402800 CALDWELL OIL MILL TRACK
- 403200 CALDWELL STORAGE TRACK
- 403300 CALDWELL SP INTERCHANGE TRACK (CONNECTING TRACK)

PAGE 41



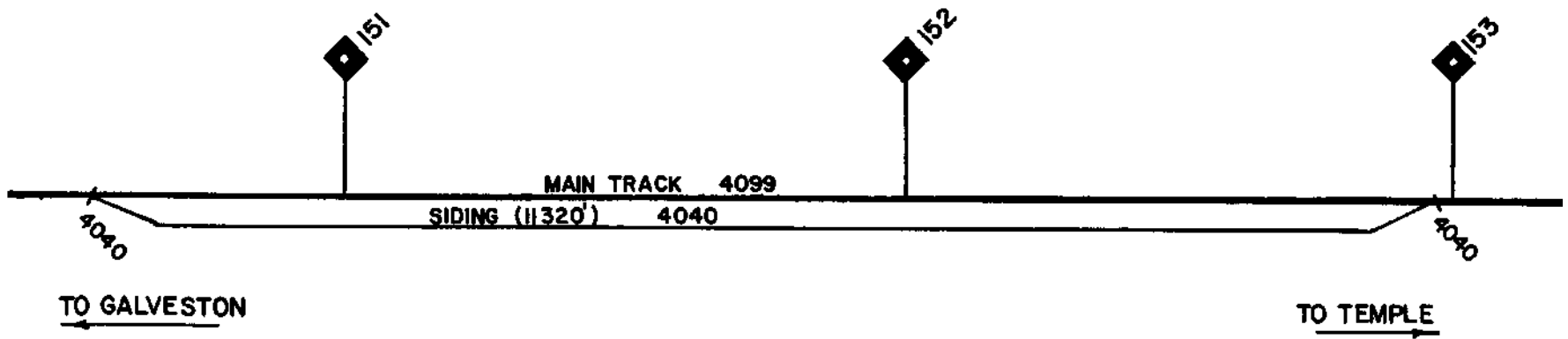
CALDWELL  
 ZONE 40  
 PAGE 42



ZONE 40 <DAVIDSON 44575> SECOND SUBDIVISION

409900 DAVIDSON MAIN TRACK  
404000 DAVIDSON SIDING (11320 FT)

PAGE 43




DAVIDSON  
ZONE 40  
PAGE 44

ZONE 40 <LANDES 44610> SECOND SUBDIVISION

409900 LANDES MAIN TRACK  
404100 LANDES SIDING (11480 FT)

PAGE 45

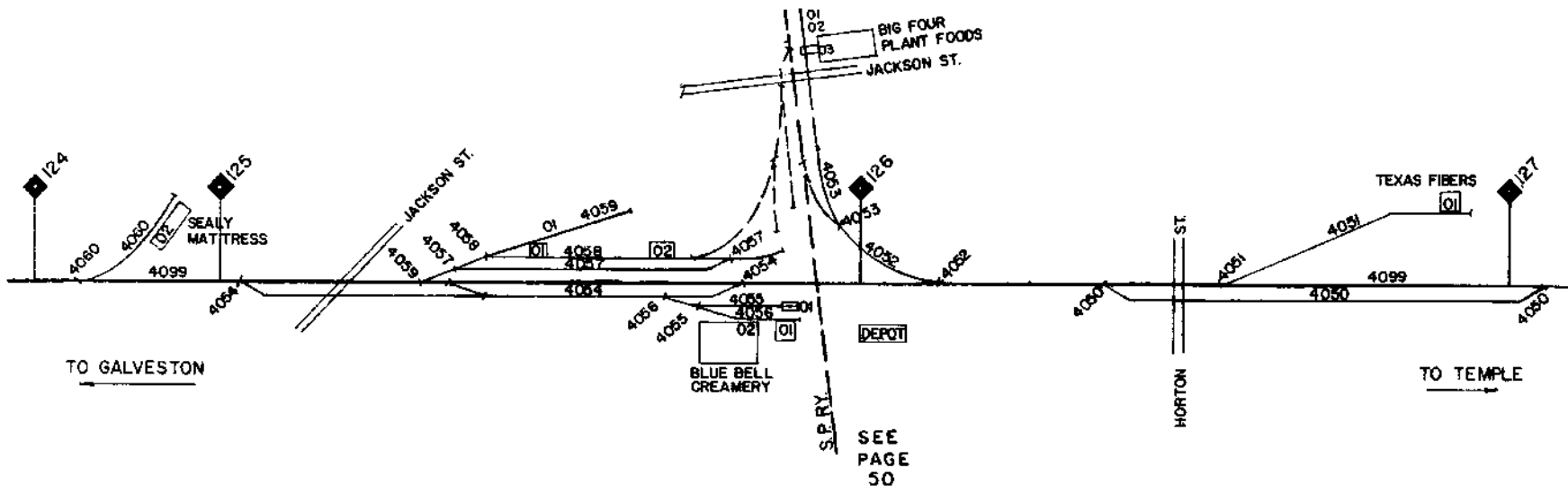


LANDES  
ZONE 40  
PAGE 46

ZONE 40 <BRENHAM 44620> SECOND SUBDIVISION

409900	BRENHAM MAIN TRACK	405500	BRENHAM EAST SPUR NO. 1	
405000	BRENHAM TEAM TRACK	01	BRENHAM TOFC RAMP	RAMP
	**TEAM TRACK PATRONS*	405600	BRENHAM EAST SPUR NO. 2	
	SEEKERS DISTRIBUTING,	01	BRENHAM PRODUCE	OPEN
	STEADY CO, ALL CARS OF HAY	02	BLUE BELL CREAMERY	DOOR
	ALL ROAD MATERIAL	405700	BRENHAM SHORT SIDING	
405100	BRENHAM GOEDECKE SPUR	405800	BRENHAM SCALE TRACK	
01	TEXAS FIBERS INC TANK SPOUT	01	CONT'L CARBON PAPER MFG	OPEN
	(UNLDS TANKS OF CHEMICALS)	02	FRASER WOOD PRODUCTS LBR	OPEN
405200	BRENHAM SP INTERCHANGE TRACK	405900	BRENHAM WEST LINTER TRACK	
405300	BRENHAM COMPRESS TRACK		****TEAM TRACK****	
01	BIG FOUR PLANT FOODS OPEN AREA		TEAM TRACK PATRONS UNLOAD VIZ:	
	(SAX FEED WEST OF BLDG)		FARM&HOME CENTER, BOEKER FEED,	
02	BIG FOUR PLANT FOODS OPEN AREA		FLAT CARS LBR, FARM IMPLTS.	
	(LIMESTONE JUST WEST OF BLDG)	406000	BRENHAM SEALY SPUR	
03	BIG FOUR PLANT FOODS U.T.AUGER	02	SEALY MATTRESS MFG (DOOR 2)DOOR	
	(FERTILIZER COMPOUNDS)		(LINTERS & MTY BOX FOR LDG)	
405400	BRENHAM SIDING			

PAGE 47

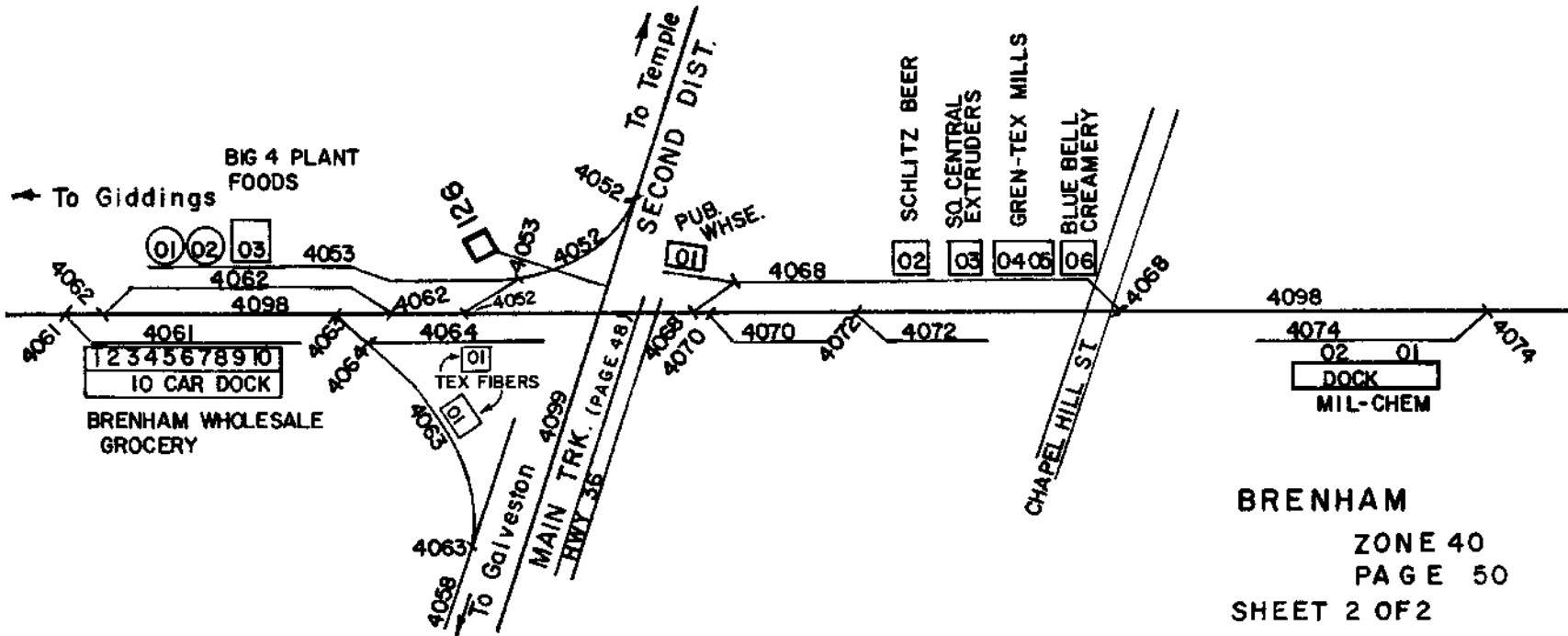


BRENHAM  
ZONE 40  
PAGE 48

ZONE 40 <BRENHAM 44620> SECOND SUBDIVISION  
(FORMER SOUTHERN PACIFIC TRACKS)

409800	BRENHAM OLD SP MAIN TRACK	406400	BRENHAM STOCK TRACK
409900	BRENHAM MAIN TRACK	01	BRENHAM TEXAS FIBERS DOCK
405200	BRENHAM INTERCHANGE TRACK	406800	BRENHAM (SP) EAST TEAM TRACK
405300	BRENHAM COMPRESS TRACK	01	BRENHAM PUBLIC WAREHOUSE DOOR
01	BIG FOUR PLANT FOODS OPEN AREA (SAX FEED WEST OF BLDG)	02	BRENHAM SCHLITZ BEER DOCK
02	BIG FOUR PLANT FOODS OPEN AREA (LIMESTONE JUST WEST OF BLDG)	03	SOUTH CENTRAL EXTRUDERS CONVEYR
03	BIG FOUR PLANT FOODS U.T.AUGER (FERTILIZER COMPOUNDS)	04	BRENHAM BREN-TEX MILLS OPEN
406100	BRENHAM WHOLESALE SPUR	05	BRENHAM BREN-TEX MILLS OPEN
01	BRENHAM WHOLESALE GROCERY DOCK	06	BLUE BELL CREAMERY (TANKS) OPEN
THROUGH	(10 CAR SPOT AT DOCK)	407000	BRENHAM CHURCH STREET SPUR
10	BRENHAM WHOLESALE GROCERY DOCK	407200	BRENHAM BAYLOR STREET SPUR
406200	BRENHAM (SP) RUN-A-ROUND TRACK	407400	BRENHAM ROBERTS SPUR
406300	BRENHAM SOUTH LEG WYE	01	BRENHAM MIL-CHEM CO DOCK
01	BRENHAM TEXAS FIBERS DOCK	02	BRENHAM MIL-CHEM CO DOCK

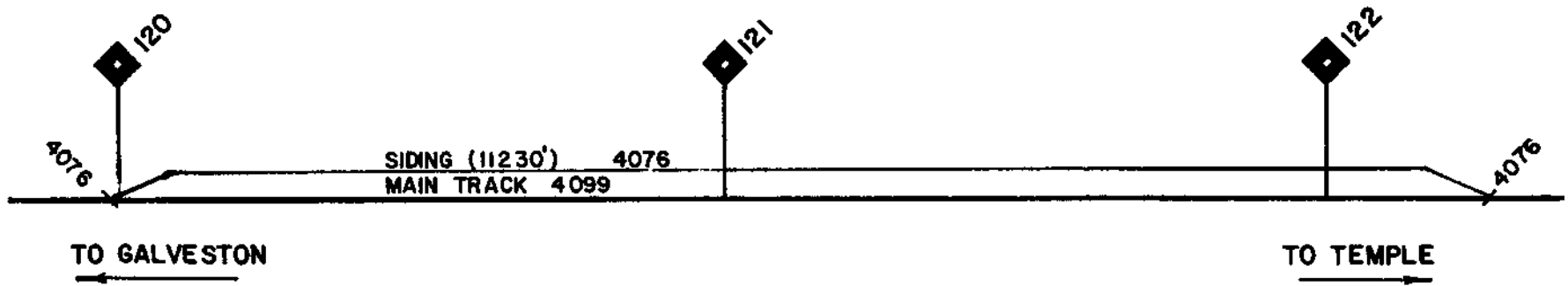
PAGE 49



ZONE 40 <PHILLIPSBURG 44630> SECOND SUBDIVISION

409900 PHILLIPSBURG MAIN TRACK  
407600 PHILLIPSBURG SIDING (11230 FT)

PAGE 51

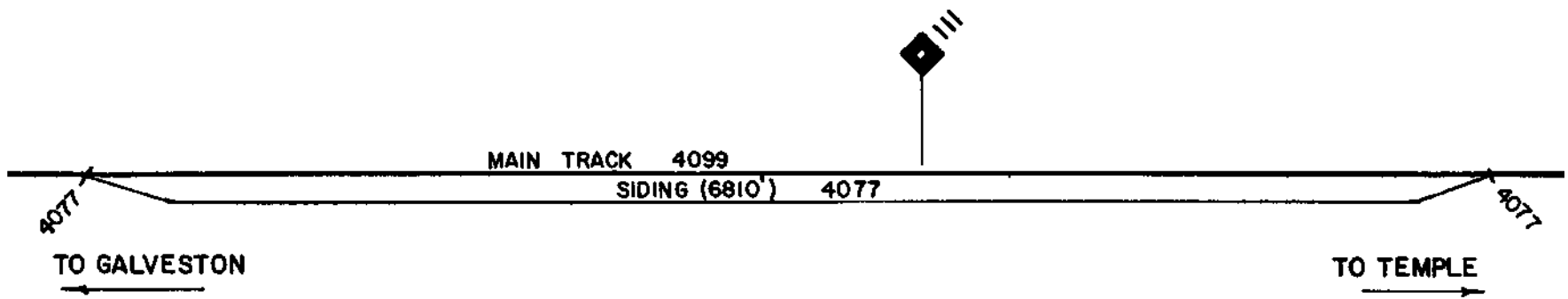


PHILLIPSBURG  
ZONE 40  
PAGE 52

ZONE 40 <DANT 44640> SECOND SUBDIVISION

409900 DANT MAIN TRACK  
407700 DANT SIDING (6810 FT)

PAGE 53



DANT  
ZONE 40  
PAGE 54